MAP OF

MIDDLEFIELD VILLAGE

GEAUGA COUNTY, OHIO

N

SCALE 1" = 400'

0 1 2 3 4

DEDICATED ROAD
NON DEDICATED ROAD

P-22

P-1 P-2 P-3 P-4

P-5 P-6 P-7 P-8

P-9 P-10 P-11 P-12

P-13 P-14 P-15 P-16

P-17 P-18 P-19 P-20

P-21

P-25

P-26

PAGE 23

PAGE 24

VOL 24-10
PAGE 601

MIDDLEFIELD TOWNSHIP

MEADOW VIEW PLACE
NORTH VIEW DRIVE
LANGVIEW DRIVE
WHITCRAFT DRIVE
SPRINGDALE AVENUE
CEDARWOOD COURT
OAKDALE STREET
ELMWOOD ST.
MAPLE AVENUE
STANDISH AVENUE
HIGH STREET
WEST
EAST
BALTIMORE AND OHIO RAILROAD
NORTH STATE AVENUE
BUTTON STREET
PIERCE STREET
PIERCE LANE
THOMPSON AVENUE
HILLCREST AVENUE
LANTERN COURT
GLEN VALLEY DRIVE
LINDA AVENUE
SPERRY LANE
LAKE AVENUE
GROVE STREET
RIDGEWOOD DRIVE
MILL STREET
JOHNSON STREET
LENNY AVENUE
STATE AVENUE
VALPLAST ST.
KENWOOD DRIVE
EDGEWOOD DRIVE
SOUTH MAIN STREET
NORTH MAIN STREET
INDUSTRIAL PARKWAY
RAILROAD

1. MIDDLEFIELD MUNICIPAL CENTER
2. MIDDLEFIELD VILL. POLICE DEPT.
3. UNITED STATES POST OFFICE
4. MIDDLEFIELD VOL. FIRE DEPT.
5. VETERANS MEMORIAL HALL
6. BETHESDA NURSING HOME
7. WESLEYAN METHODIST CHURCH
8. MIDDLEFIELD REVIVAL CHURCH
9. FIRST UNITED METHODIST CHURCH
10. SAINT LUCY CHURCH
11. CARDINAL JUNIOR HIGH SCHOOL
12. MIDDLEFIELD ELEM. SCHOOL
13. CARDINAL HIGH SCHOOL
14. MIDDLEFIELD BRANCH LIBRARY
15. MIDDLEFIELD CEMETERY

OFFICE OF GEAUGA COUNTY ENGINEER
CHARDON, OHIO

MIDDLEFIELD VILLAGE

PAGE 1

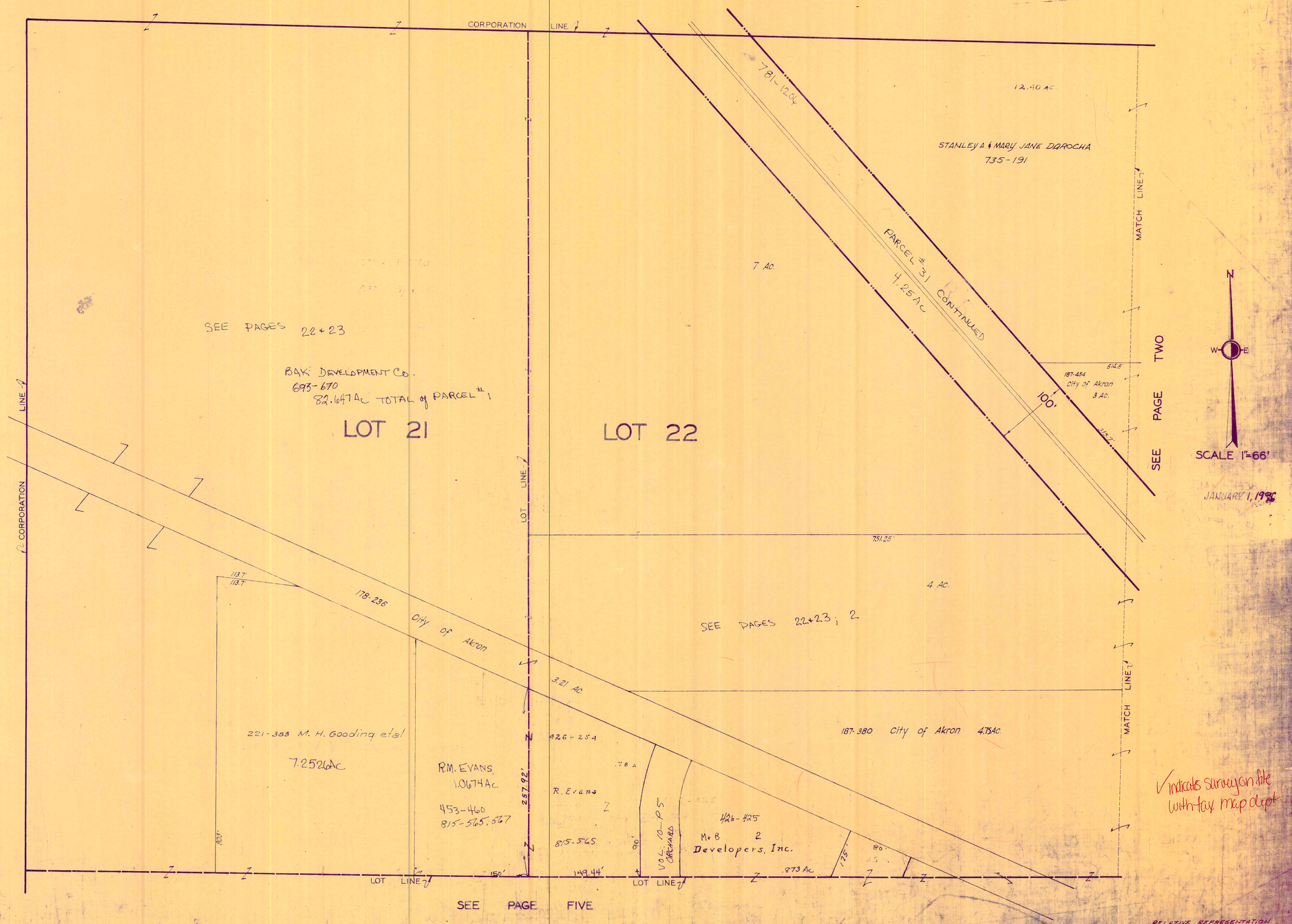

✓ indicates survey on file with tax map dept

RELATIVE REPRESENTATION

MIDDLEFIELD VILLAGE

PG. 1

MIDDLEFIELD VILLAGE

PAGE 2

CORPORATION LINE

LOT 22

12.40 Ac.

STANLEY A & MARY JANE DAROCHA
735-191

± 5.60 Ac. Village

838-56
Mary Thoma
A.with Kitchen

NORTH STATE AVE.

1186 Ch.
239-88 R & B. Gates 228 A
611-92 681-917

MATCH LINE

PAGE ONE

SEE PAGE THREE

440

614.8'

187-454 City of Akron 3 Ac.

~~259-611~~ #2 1 Ac.
~~K.B. HERRICK~~ ~~731-536~~ ~~972-205~~
5 Ch
~~K.B. HERRICK~~ .50 Ac.
PAR #1 ~~972-205~~ S.L. & D.A. ANDERSON 1069-952
5 Ch 440
~~S.L. & D.A. ANDERSON~~ ~~767-859~~ ~~8-99-74~~ M.T. SR. & A.E. WEAVER 1086-164 .73 Ac.
440
N.A. MILLER 653-489 .33 Ac.
D.S. PLEVA, JR. 907-837 .12 Ac.

125 Ch
497 Ch
50'
66'
429'
108.6'
.184 A.
653'
55'
41'
44'
50'
42.3'
45'
Z
Z

719-436
B. Gates

239-314
E.S.H. Estwing Inc
1009-492

L.F. Zombrycki
969-11145

BUTTON ST.

SEE PAGE

SCALE 1"=66'

JAN. 1, 1996

3167'
PARCEL # 31 CONTINUED 4.25 Ac.
7181-1206
4 Ac.
MATCH LINE
100'

483.5'
14.05 Ch
2 Ac.
513-923-J. & N. THOMAS

583.58'
J. & N. THOMAS .35 A.
48' 80' 108.6'
835-535 201.8'
111-651 783-876
762-1072 212.91' 22 A.
783-876 762-1072 C.S. RUSSELL, II & M. RUSSELL
614'
751-456 60 Ac. C.S. RUSSELL, II & M. RUSSELL 769-567 .27 Ac.
226-117 769-567; 783-878 783-878
572.22' 231'

MARJOAN ASSOCIATES, LP
983-654
3.42 Ac.
1042-169
3-4-96

2 Ac. R.M. & A. BONTRAGER
877-608

J.J. ROGERS, Sr. & K.M. ROGERS 729-1091 .18A 42.3'
90' 192.67
259-101 E. THOMAS 453-754 .25 Ac. 45'
178.58' 176.71'
R.A. DUNCAN 831-25 712-549 .20 Ac. 37.8'
185'

187-380 City of Akron 4.75 Ac.
187-380 1.71 Ac.
G. & M. Dines 699-1083 .644 Ac.
134.07'
M.J. & M.L. BRYSON 1001-546 .589 A.
50'
70'
PIERCE ST.

LOT LINE

SEE PAGE SIX

✓ indicates survey on file with tax map dept.

RELATIVE REPRESENTATION
MIDDLEFIELD VILLAGE
PG. 2

MIDDLEFIELD VILLAGE

PAGE 3

CORPORATION LINE

MATCH LINE — SEE PAGE TWO

MATCH LINE — SEE PAGE FOUR

± 6.60 AC Village

838-56 Mary Hobbes Amish Kitchen Inc

2 AC

838-56

204'

267.11'

268-191 R. MC CONNELL
653-18
921-30
3.58 A.

.752 A.

444-626

297'

200-18 Village of Middlefield
2 Ac.

.502

135-879

.50A.

W. & J. Fisher

R.B. Mc CONNELL
351-172
921-30
1.25A.
1.154Ac

11.86 Ch

239-83 R & B. Gates 2.28 A.
611-42 681-917

.64 A

.36A

J.F. Fisher
519-1082
1056-676

856-233 W.R. & K.S. MILLER

480 Ch

270'

220'

LOT 22

893-432
833-37
.096Ac
140'
0.25A.
B. & D.L. CHAN
893-432
833-35
140'

P.A. PORTER
1019-1127
0.2A.

W.T. CLARK

444-628

3.50 AC

377-622

Board of Education

1072-803
702-1360
R. & K. LaDow
.24Ac.
10.86

425-885
732-1282
E. & D. Blair
24

285-376
394-214
306-470
H. & Kling mark
94-96
.24

J.D. & P.A. BEECH
.25
924-854

204'

222.68'

BUTTON ST. (Ave) 40'

.70A

.75A

.324A.

E.W. & G.R. PIERCE
1026-167

A. Ebbinger
592-885
1085-1265
2.1Ac

DONALD F. SELLERS
732-1323
909-834

W.J. & D.C. TOTH
767-1061

570-651
1041-467
S. & L. Loza
2-20-96

2-20-96
B.E. & M. McKEARY, TRUSTEES
1040-651

.35Ac

1040-651

M. Benum .13A.

D.M. WHITE
551-529
M.L. MILLER
1072-459

.414Ac

W.T. & M.R. CLARK

2.35 AC.

466'

H. & H. Cover

0.324A.

707-1293

268-590
B. & MCCONNELL ET AL.

.58 A

.42 A.

485.1'

486'

THOMPSON AVE 40'

MARJOAN ASSOCIATES INC
983-654
3.42Ac.
1045-1169
3-4-96

W.T. CLARK
975-783
.25 A.

W.T. CLARK
349-248

704-1014
J. & B. Might
.45 A

220-507
377-137-139
LOT A

1.57Ac.
2-20-96
1041-467

P.R. EATON
867-196
887-958

PIERCE ST. 40'

PIERCE LANE 33' (NOT DEDICATED)

8.48 Ch

4.21 Ch

1.7 AC.

229-228 Board of Education

330' LOT LINE

LOT 29

.50 A.

350'

O. WHITE

MATCH LINE

3.86 Ch

3.84 Ch

4.30 Ch

J. Eppley 254-168

CEMETERY

SEE PAGE SEVEN

N
W E
SCALE 1"=66'

JAN. 1, 1996

✓ indicates survey on file with tax map dept.

RELATIVE REPRESENTATION
MIDDLEFIELD VILLAGE
PG. 3

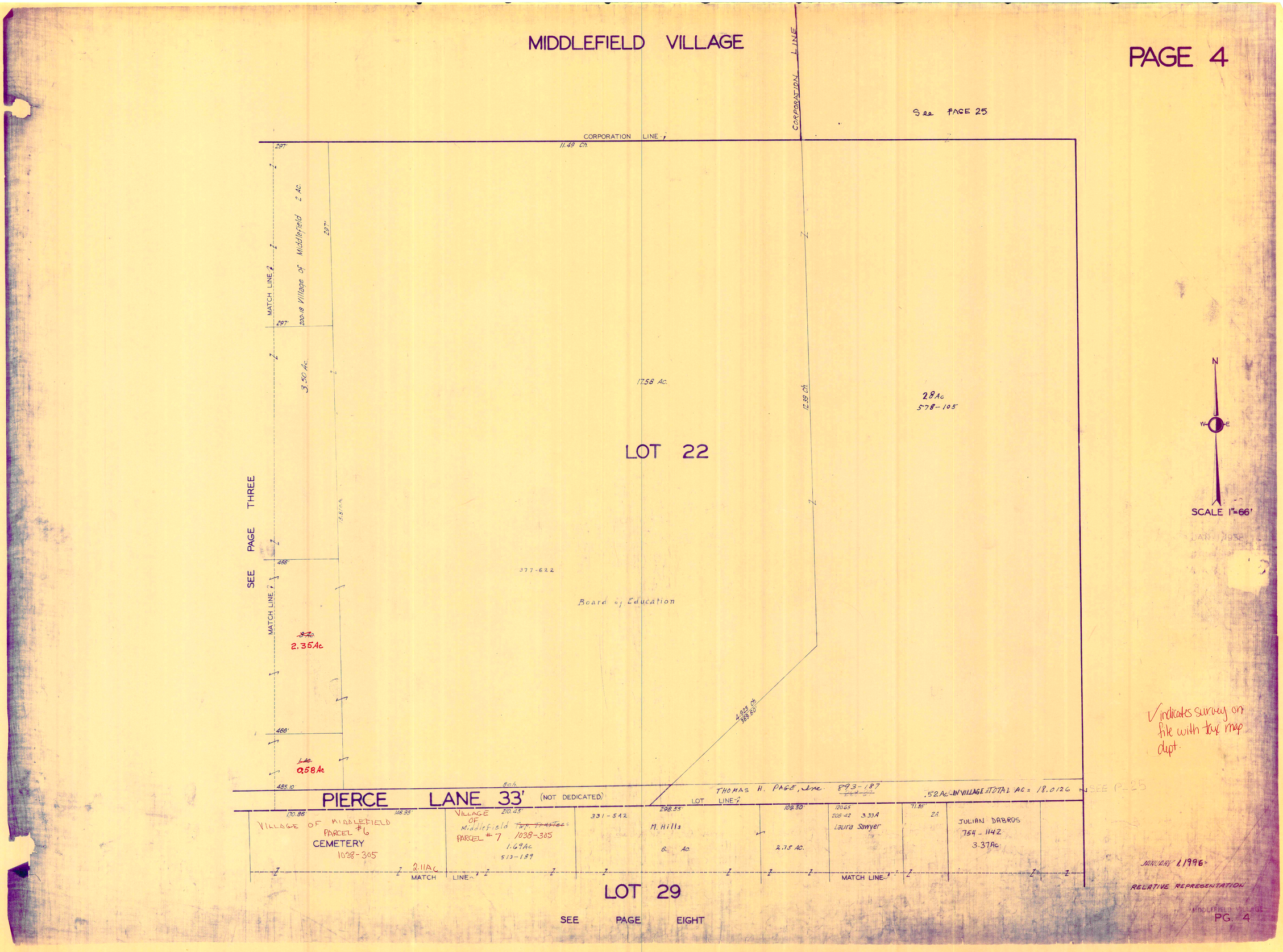
MIDDLEFIELD VILLAGE
PAGE 4
See PAGE 25
CORPORATION LINE
11.49 Ch.
297'
MATCH LINE
200-18 Village of Middlefield 2 Ac.
3.50 Ac.
17.58 Ac.
12.39 Ch.
28 Ac
578-105
LOT 22
SEE PAGE THREE
15.81 ch.
466'
377-622
Board of Education
2.35 Ac
4.925 Ch
369.60'
0.58 Ac
485.10'
8 ch.
PIERCE LANE 33' (NOT DEDICATED)
LOT LINE
THOMAS H. PAGE, Inc. 893-187
.52 Ac IN VILLAGE = TOTAL AC = 18.0126
SEE P-25
170.86'
146.95'
210.45'
298.55'
109.50'
120.65'
71.85'
VILLAGE OF MIDDLEFIELD PARCEL #6 CEMETERY 1038-305
VILLAGE OF Middlefield PARCEL #7 1038-305 1.69 Ac 513-189
331-542
M. Hills
6. Ac
2.75 Ac.
205-42 3.33 A Laura Sawyer
2 A.
JULIAN DABROS 754-1142 3.37 Ac
2.11 Ac
MATCH LINE
LOT 29
SEE PAGE EIGHT
N
W
E
SCALE 1"=66'
✓ indicates survey on file with tax map dept.
JANUARY 1, 1996
RELATIVE REPRESENTATION
MIDDLEFIELD VILLAGE
PG. 4

MIDDLEFIELD VILLAGE

PAGE 5

SEE PAGE ONE

R. M. EVANS 426-254

D. B. ALLEN 669-1211 11

CHARLES L & ELLA L. HALL 733-1128 10

S. DRUHOT 9 808-902 1042-631

P. PIRCZYNSKI (Trustee) 609-759 8 686-1359

B. & K. Garlich 621-999 7

LOT 30

LOT 29

R. W. Dovico 913-922 868-624

M. & B. SUBD. VOL. 10 PG. 5

ORCHARD AVE

LOT LINE

CORPORATION LINE

B & B Trask 669-913

8.30 Ac. in Tp. 1409 in Vill

247-387 221-383 M. H. Gooding

7.25-26 Ac. 8.32 Ac.

426-425 = 7.45 Ac.

.815 Ac.

9.14 Ch.

178-238 City of Akron 3.21 Ac.

763-932 M A DULKA

902-15 M.E. & C.M. SCHLEGER .7 Ac. 939-680

C.J. & S. OHL 899-163 3

D.M. & H.P. CUMBERLEDGE 996-612 4

A.J. JR & M. KOYNOCK 976-577 1

.37A. 7-3-96 936-1041 743-496 THOMASE & C. McGRANAHAN 1059-1068

J. & M. GORDON 854-468 859-423 5

562-588 J. & M. STEWART 34

D. Ucchino 478-176 786-846 1083-896 M. Ucchino M. Ucchino H. King 35

855-752 6 T. L., Sr. & R. L. TRASK

C. G. & D. K. HOFSTETTER 1051-618 M. Forsyth 582-333 .395Ac.

CRAIG M. & JENNIFER L. FRUERLING 1000-482

A. S., JR & R. A. BALKO 1000-486 .275Ac.

45A-852 22

1075-249 10-15-96 R. Warne

R. L. Warren

SEE PAGE SIX

SCALE 1"=66'

N

W E

JAN. 1, 1996

√ indicates Survey on file w/ tax map dept

STANDISH AVE

Subdivision

HIGH ST. 66'

LAKE AVE 60'

Linda OZA Ave.

L. Town .50 Ac. 538-1177

W. K. & G. S. Town .80 Ac. 550-808

E. M. Potter 684-753 858-937

C. E. I. Co. .13 Ac.

T. & A. HAUETER 826-162

826-162

886-162

0.36 Ac. 714-1127 R. T. MOORE HEAD

J. V. & F. M. WARNER 1000-1008 550-1338

434-86 R. L. FRITINGER Parcel # 3 3.96 Ac.

988-507

988-415

399-815

991-975 R. & L. Csokmay

MATCH LINE

SEE PAGE NINE

H. Cochran 822-11310 930-957

H. & M. Rooker 353-1230

V. & B. Clay 653-822

H. P. Quinn 710-1089

E. E. Alvord 798-990 Trustee

R. & D. M. VanDraser 900-1307

S. Durket

R. A. Moss Trustee 908-962 927-1101

R. Moss Trustee

R. Moss Trustee

R. L. & C. M. Schleger 939-680

B. & I. L. Youshak, O.D. 601-721 985-1112 1114 B. & I. L. Youshak Trustees 519-15

E. & S. Youshak 985-1109

R. M. Laxterman P. M. & C. A. Capaldi 770-115

G. & S. Eaton 418-1002

Eli Levi Miller, Jr. 758-1095

RELATIVE REPRESENTATION

MIDDLEFIELD VILLAGE

PAGE 6

SEE PAGE TWO

LOT LINE

187-380 City of Akron 4.75 Ac.

178-236 City of Akron 3.21 Ac.

63' 0.87 Ch.

3.28 Ch.

Plan # 30 12.65 Ac.

825'

0.2A.

558'

471 Ch.

3.125 Ac.

300-216 J. ROSE

S.R. ROSE 861-979

187-455 City of Akron 2 Ac.

869.42'

3 Ch. 1.5 Ch. 1.5 Ch.

1 Ac.

1.5 Ch.

M.L. MAHONEY 919-1222

1069-963

37 Ac.

D.C.I.K.M. DETROIT 766-369

.25 Ac. .38

LOT 29

C.L. SPIKELL 670-457

3a.26'

82'

3-H REALTY GROUP 751-183

(total of 3.809 Ac.)

111-887

R. Fales .30 Ac.

Ute Carver .37 Ac. 873-282

.57 A.

J.M. Boardman 8-3-1246

258.12'

104-443 Missionary Soc of Syracuse, N.Y. .30 Ac.

B. F. McClurg 501-313

2.40 Ac. 735-707 8-5-96

R. & M. DiCOLA 1062-1123

0.8 Ac. 502-141

7815 N.D.S. R.R. The VILLAGE OF MIDDLEFIELD

14 Ch.

682-439, 443, 446, 449, 452, 455, 466

282-610 MIDDLEFIELD VOLUNTEER FIRE DEPT. 3.53 A

STATE AVE 66'

SEE PAGE SEVEN

100'

.57 Ac. THE PEOPLES SAVINGS & LOAN COMPANY 669-131

D.L. & P.A. McDONALD .58 Ac. 901-970

398-357 "THE VILLAGE OF MIDDLEFIELD" .31 Ac. 665-518

Village of Middlefield 628-426 .37A

.035 Ac. 398-357

.05 Ac.

A.S.A.G. 146-104 .0746 Ac.

30'

SEE PAGE FIVE

.605 Ac.

G. SHETLER 261-412 754-1074 1005-558

S.R. ROSE 861-979

6.67 Ch.

J. ROSE 1 Ac. 300-22.1

255-339 G&T MARKS

1.5 Ch.

C & S. FERRY .30 Ac. 635-1179

G.H. Rose, Jr. 701-1203 766-743 1 Ac.

HIGH ST 66'

66' 1.5 Ch. 1.5 Ch. 1.5 Ch. 66' 82' 66' 143 Ch.

1056-474 Ed Eaton TRUSTEE .35 Ac. 889-1221

1056-474 Ed Eaton, TRUSTEE .35 Ac. 665-210 889-1219

203-386 .35 Ac.

202-69 R.&R.A. Fritinger .35 Ac.

DJ & NJ PURDUM 761-9 .35 Ac.

E.J. ROLL 764-1258 .35 Ac.

L.M. FRITINGER 583-472 .35 Ac.

410-814

647-243 E. MUMAW TRUSTEE .35 Ac.

K. & MARDESS 769-599 989-619 17 A.

W. TUCKER 863-474, 873-474 1002-1021 .40 Ac.

1018-995 .27 Ac. TETPS MACUNAS

.143 Ch.

3.5 Ch.

206-244 R.L. Fritinger Feed Co. 677-818 .79 Ac.

FFCA/FIP 2.353 Ac. 791-706

685-1181 L.M. FRITINGER 0.2723 Ac.

MIDD VILL. 684-869 0.1298 AC. #31.21 #181

0.0087 Ac.

591-682 The Home Tel. Comp. 661-745 .14A

Home Tel. Co. 0.075 Ac.

Home Tel. Co. 662-172 .077A

WARNE FAMILY TRUST 992-1063 1.041 Ac.

E.L. MILLER, JR. 738-1095

MATCH LINE

C.B. WHITE 1008-181 1008-185

M.J. TRYBUS 1008-177

R.N. GIARDINA 1008-171

MATCH LINE

SEE PAGE TEN

SO. STATE AVE 66'

N

W E

SCALE 1"=66'

JAN. 1, 1996

√ Indicates Survey on file with tax map dept.

RELATIVE REPRESENTATION
MIDDLEFIELD VILLAGE
PG. 6

MIDDLEFIELD VILLAGE

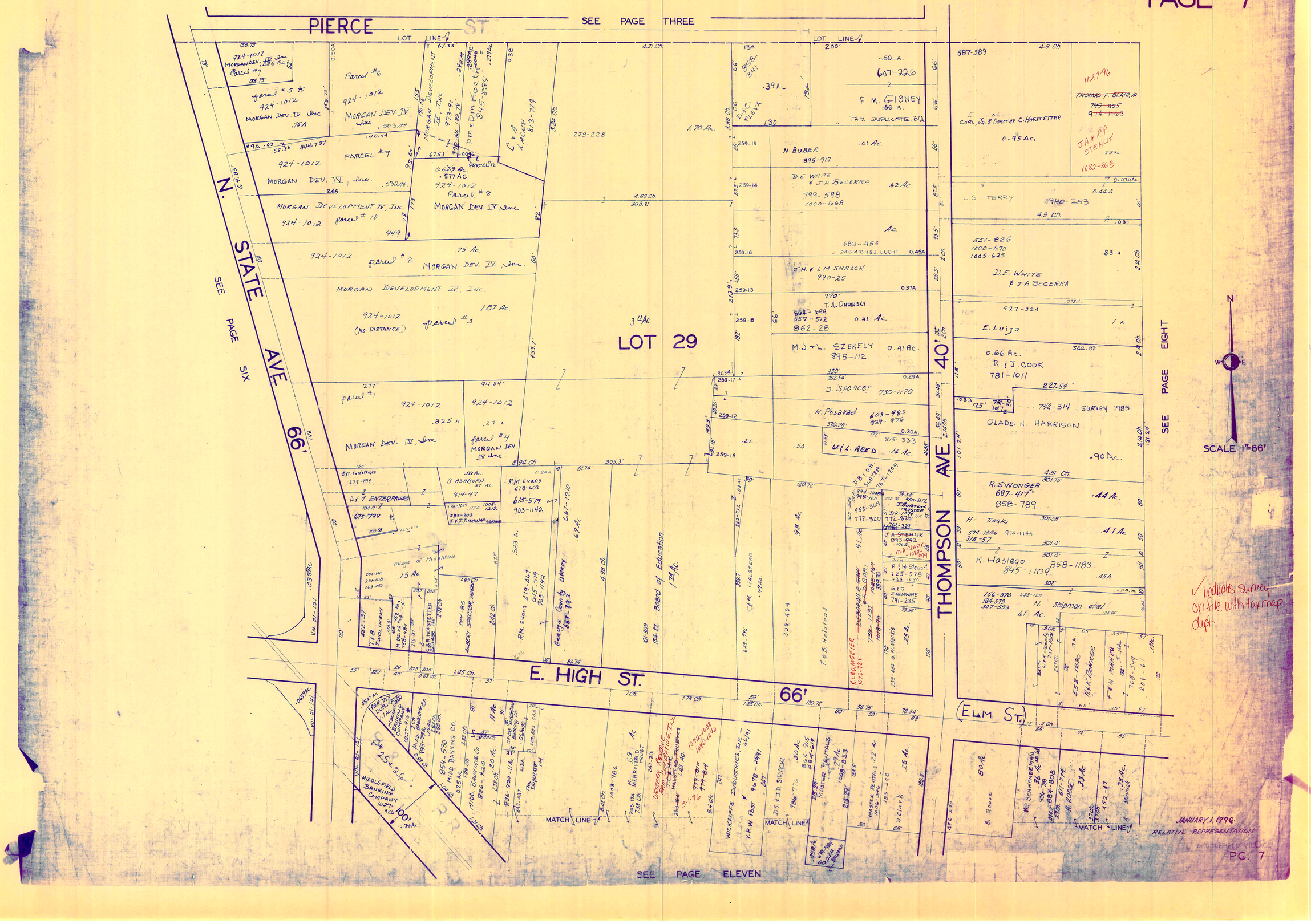

MIDDLEFIELD VILLAGE

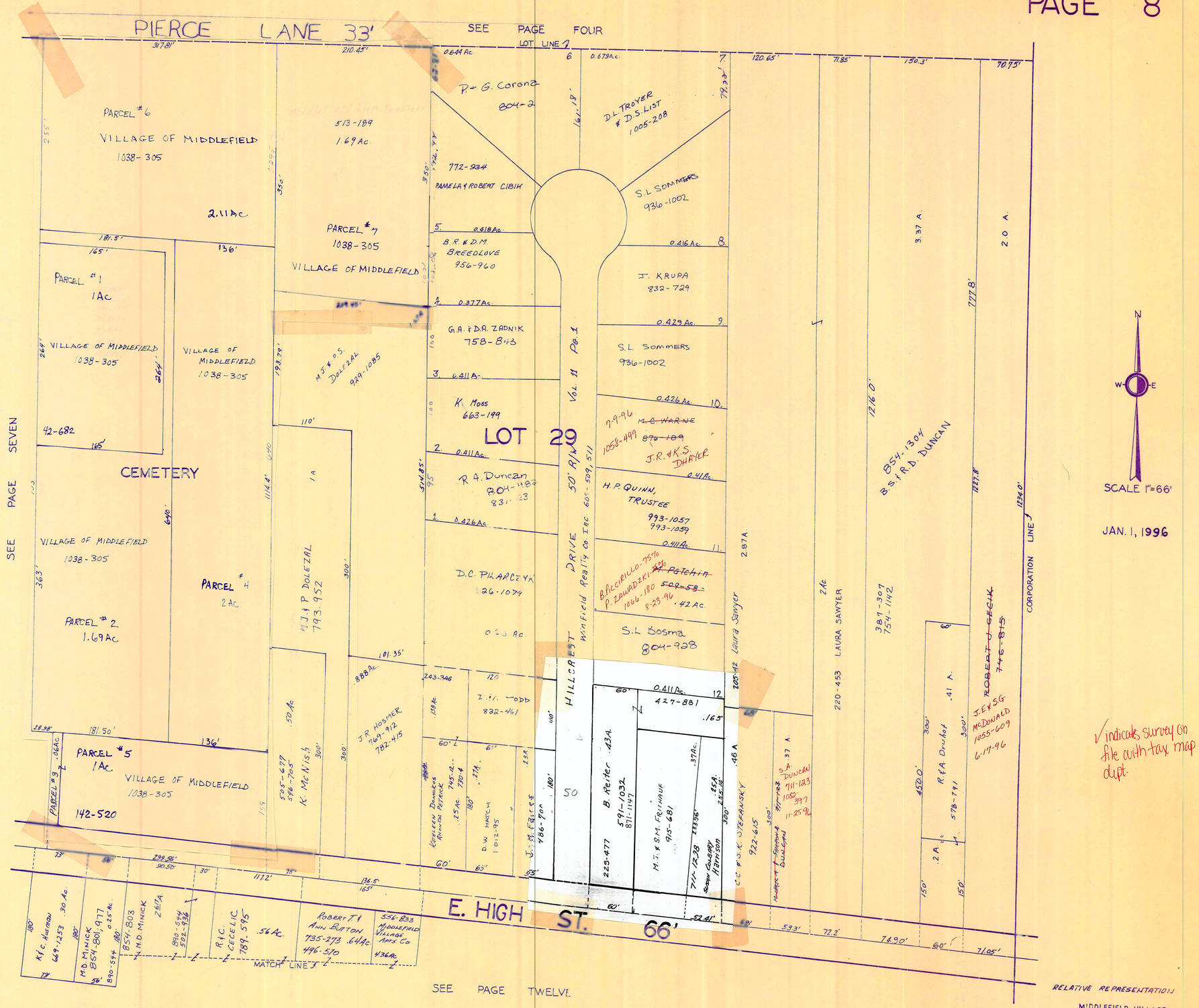

✓ indicates survey on file with tax map dept.

RELATIVE REPRESENTATION

MIDDLEFIELD VILLAGE

PG. 8

MIDDLEFIELD VILLAGE

SEE PAGE FIVE

MATCH LINE

R & L. Csokmay 12.11 A.

435-24

22 A.

R. G. Fritinger

447 A. 251-359 J&V CUNNINGHAM

Parcel #3 3.96 Ac. 434-86 R.L. FRITINGER

Parcel #1 R.L. FRITINGER 434-86 .447 Ac.

222-247

Parcel #2 434-86 324.92'

409-28 R. & B. Webb .60 A

Parcel #4

396.8'

317.5'

662.80'

345

V.R. & N.C. PITCHER ~~873-910~~

2 AC.

W. & C. LEHMAN 1081-185 11-18-96

332.11'

662.22'

330.11'

132.41'

CORPORATION LINE

LOT 30

60'

516.3'

132.45'

5.83 Ch.

LOT LINE

LAKE AVE

R+H Harrington 635-190

532-995 J.A. BELL, TRUSTEE 667-207-209 987-77

6.30 A.

2.80A.

B - 2.27Ac. A 3.40 A

B.A. BELL, TRUSTEE J.A. BELL, TRUSTEE 1013-951, 952

667-207 - 209 987-79 987-81 1013-953, 954

B.A. BELL, TRUSTEE & J.A. BELL, TRUSTEE

MATCH LINE

SEE PAGE THIRTEEN

H.P. GUINN 710-1089 .26 A

MATCH LINE

631-60

.451 A

988-115 798-990 .515A E.E. ALVORD, TRUSTEE

E.E. ALVORD 798-990 0.255A

P & C GIARDINA 813-1067 0.289 A

.393Ac 813-1067

.2036Ac 894-18 532-274

.306A

THE CASLOW FAMILY TRUST 257-151 266-190 576-274

.053A 631-79 894

Linda Ave.

245.137

K. & M. NEDVED 799-711 .333Ac .083Ac

246-290 N. MARCU 936-968

.374Ac

D.A. CAVANAUGH 912-650 .35Ac

565-222

~~P. MUMAW 688-587 .53Ac~~

S.P. & J.L. JONATH 5-24-96 1052-1061 .496Ac

562-794 P.J. MISTERKA 1066-459 8-26-96 9-6-96

631-62 1066-569 .485Ac

T & B Abram 631-70 .58Ac

426-701 578-1316 S.P.

.31 A

T. & B. Abram

.490A 631-76 938-512

P. VERNO 515-1099 938-512 .29A

.209A

992-106 3% 67 A

WARNE FAMILY TRUST 992-106 3%

793'

JA & BL GINGERICH 986-25 PAR #1 PAR #2 .101 Ac .225 Ac

RE & ML JICHA 960-394 .32 Ac .198 Ac

T & B Abram 631-68 .16

225.152

Sperry LANE 25'

140-305 Village of Middlefield 10.98 Ac.

MATCH LINE

SEE PAGE TEN

LOT 29

2.78 AC.

4.15 Ch.

1.44 Ch.

.824 AC.

9.89 Ch.

179 Ch.

260-42

VILLAGE OF MIDDLEFIELD 515-217

.41 AC.

W. & U. PARVABY 833-1282

SEE PAGE 10

300' 4 1/2 APR ANWOOD 835-628

ANN ANWOOD 695-1232 498-139 498-140 3.00 A.

346-176

.34 Ac.

.34 Ac.

10 56/10

941-864

200'

.41 Ac.

.38 Ac.

60' 35' 50' 50' 60'

GROVE ST. 40'

SCALE 1"=66'

JAN. 1, 1998

✓ Indicates survey on file with tax map dept.

RELATIVE REPRESENTATION

MIDDLEFIELD VILLAGE

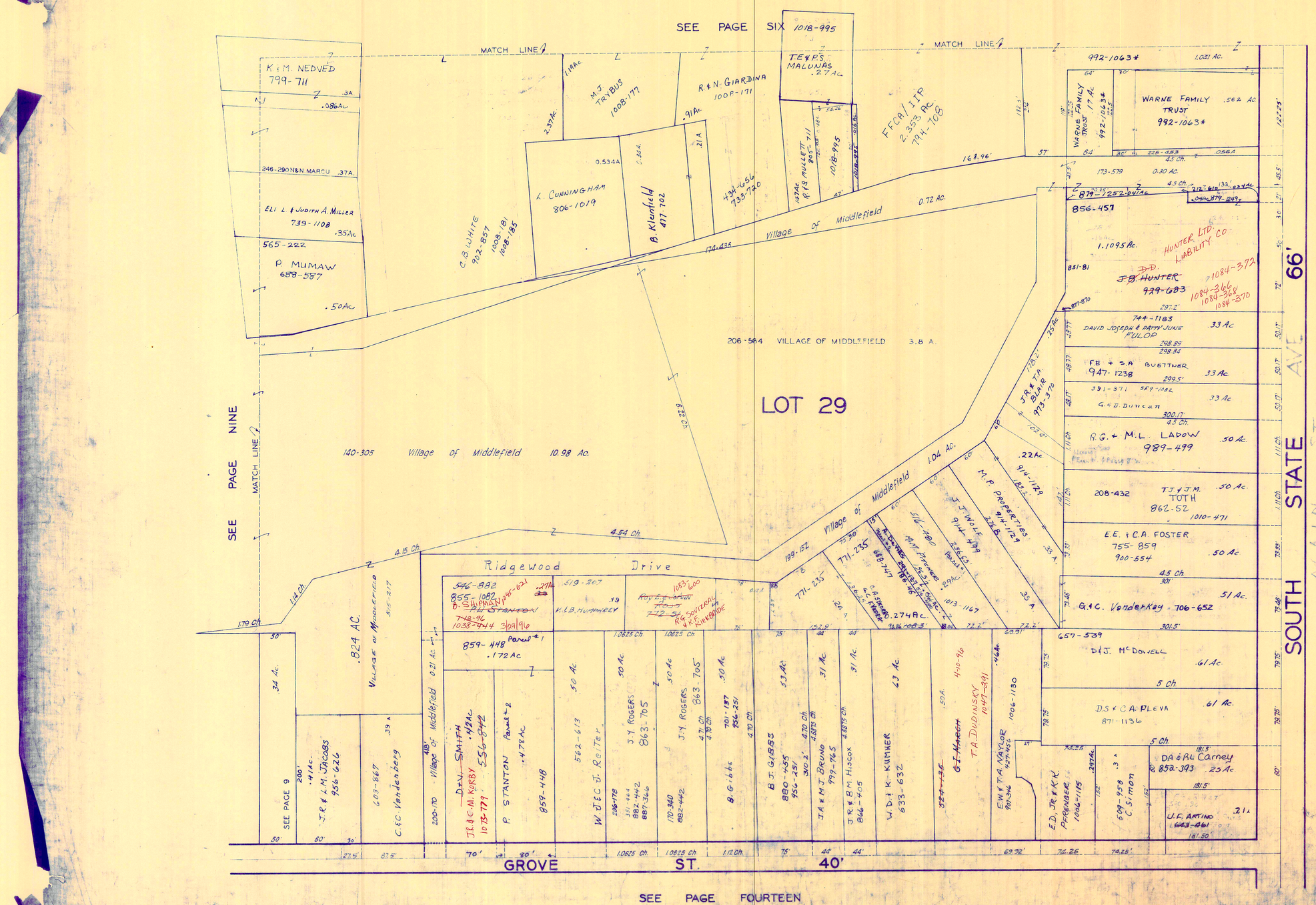

✓ indicates survey on file with tax map dept.

RELATIVE REPRESENTATION

MIDDLEFIELD VILLAGE

PAGE 11

SEE PAGE SEVEN

SEE PAGE TEN

SEE PAGE TWELVE

SEE PAGE FIFTEEN

STATE AVE 66' OLD STATE Rd.

SOUTH MAIN ST

THOMPSON ST 40'

JOHNSON ST. 40'

MILL ST. 20'

GROVE ST.

MIDDLEFIELD BANKING COMPANY 1027-926 .74Ac.

MIDDLEFIELD BANKING COMPANY 1027-916 .56Ac.

EASEMENT

Village of Middlefield 701-318 0.736 Ac.

0.086 Ac.

708-932 .30 Ac.

2708-932 142-257 M.E. Church 355-218 .075A

174-186 .53 Ac.

139-104 799-879 .21 Ac. 1005-876 A. REED

Bruce Bidwell 744-318 0.143 A

S.A.F. KLEINSTROT

174-188 .11 A.

GEAUGA LANDMARK INC. 725-1180 1.065 Ac .427 Ac.

WESTERN RESERVE FARM COOPERATIVE, INC. 866-565 1.130 Ac

THE VILLAGE OF MIDDLEFIELD 781-1166 to 1215

WESTERN RESERVE FARM COOPERATIVE, INC. 1042-1038 1042-1040 3-1-96

MIDDLEFIELD BANKING COMPANY 1027-926 1.14 Ac. MIDD BANK 2-17-97

MIDDLEFIELD BANKING COMPANY 1003-806 .69 A

MIDDLEFIELD TRUST 245-174 1.43 Ac.

MATCH LINE

D.S. & J.D. SEACKY 484-619 814-915 986-776 .45 Ac. 6-4-96

BLUEBIRD PROPERTIES, LTD. 1054-329 .54 Ac.

T & B ABRAM 799-752 0.18 Ac.

K. SCHWENDEMAN 36 Ac. 884-808 936-1

DAVE WHITE 33 Ac. 460-42

33 Ac.

236-256 558-148 M. CROWE 50 Ac

J.L. CLARKE 50 Ac. 533-624

492-781 W. POOLE .38 Ac.

L.L. & V.A. LAMBERT 982-1167 F. JR. & H.A. MAHELL 1068-402 .37 Ac.

C. & D. HOFSTETTER 574-1398 .50 Ac.

M.J. & P.S. DOLEZAL 882-582 .75 Ac.

The Johnson Rubber Co 198-283 .38 Ac.

558-949

PARCEL #1 .222Ac 260-248

PARCEL #3 .128 Ac. 260-248

C.B. GREENAWAY

Johnson Rubber Company 648-140 1.03 Ac.

A.R., III, & D.R. MULLEN 637-1049 1.224

1.71 Ac.

229-88 Johnson Rubber Co.

LOT 29

451-202 478-170

223-94 .45 Ac. .32 Ac.

960-565

442.85

859-642 BP Oil CO.

L.A. Johnson Rubber Co. 508-23

PITTSBURG & WESTERN R.R. P# 25 & 26 781-1200 4.59 Ac.

578-477 .47 Ac. J. JEMISON Rec. of Wills F-284 J-62

J. Jemison 480-315 .22

631-92 Carol Rhodes

971-550 .25 Ac. EDNA L. DAVIS

.20 Ac.

478 5/6 K. KNUTSON

George County Mental Health .21 Ac.

665-224

878-642 A.F.E.B. MCARTHUR .20 Ac.

M.M. & T.L. VANHOUSEN 559-39 .21 Ac.

M.S. DODD & J.G. WAHL V 1029-1313 .25 Ac.

M.S. DODD & J.G. WAHL V 1029-1313 .36 A .077A.

M. & D. GRBAC 1039-478 .37A. 1039-478 .08 Ac. 102-245

JOHNSON RUBBER CO. 538-983 7.75 ch. 1.40 Ac.

GLENN MARKS ET AL 466-1000 213-129 657-231 .50 Ac.

212-69 212-71 JOHNSON RUBBER CO. 222 Ac.

423-703

141-630 30' Easement

.03 Ac. 394-171 Vill. of Middlefield .03 Ac.

.044 Ac. .11 Ac.

90'

6.42 ch.

LOT LINE

MATCH LINE

SCALE 1"=66'

JAN. 1, 1996

9-10

√ Indicates Survey on file with tax map dept.

RELATIVE REPRESENTATION

MIDDLEFIELD VILLAGE

PAGE 12

SEE PAGE EIGHT

E. MAIN STREET 66'

77.83 | 88.49 | 332.84' | 63.87' | 70.62' 69.35' | 87.18

MATCH LINE

E & D. MINICK
890-746
854-799
890-541
890-544
5.73 A.

R.C. CECELIC
789-595
.56 Ac.

ROBERT T. & A. BUTTON
.64 Ac
496-570
735-273

578-341

117.2'

50'

218-6
225-103
2.617A.

M.D. MINICK
854-803
890-544

Middlefield Village Apartments Co.
863-877
6.473 A.

K.T. & J.A. HEER
986-728
.28Ac.

NAOMI POLLARI
495-950
.44 A.

D.A. MULLETT
888-050
.31Ac.

S.A. & S.K. EVANS
831-1035

831-1035

1.128

400'

123.28

9.67 Ac.

GEAUGA CO PUBLIC LIBRARY
1080-23

DUNKIRK PROPERTIES, INC.
986-721

1-17-96

5.05 Ac
556-838

Middlefield Village Apartments Co
556-833
.436 Ac.

LOT 29

G.&C. CLARK TRUSTEES
G15-1088 PARCEL #2 - REMAINDER
312-393, 580-55
1.124 Ac.
585-716

G.&C. CLARK
G15-1088 PARCEL #4 - REMAINDER
.16Ac.

400-629
A43 A
G.&C. Clark

4.45 Ac

GORDON & CAROLE CLARK

19-009500
1037-721
G. CLARK TRUSTEE
728+829
10.57 Ac.

MID. CARE CENTER
833-634

OLD CORPORATION LINE

CORPORATION LINE

ORDINANCE 88-114

SCALE 1"=66'

RECORDED
84
401-558-947
1.03 Ac.
508-140
Johnson Rubber Company

M.D. MINICK
890-544
.17 Ac.

558-1264

558-949

SEE PAGE ELEVEN

MATCH LINE

2.90 A.

4 A.

168.2'

4.45 Ac

✓ indicates survey on file with tax map dept.

4.741 ac.

JANUARY 1, 1996

RELATIVE REPRESENTATION

MIDDLEFIELD VILLAGE

276.85' | 165' | 166.98' | LOT LINE | 361.68' | 74' | 69' | 355' | ORDINANCE 88-114 CORPORATION LINE

SEE PAGE SIXTEEN

MIDDLEFIELD VILLAGE

PAGE 13

SEE PAGE NINE

GROVE ST. 40'

MATCH LINE

270-552 B & J BELL, TRUSTEES
611-891
987-79
987-81
3.40 A.

J.A. BELL, TRUSTEE
987-77

LOT 30

667-207
667-209

314.05'
38.21 Ch.
9.86 Ch.
LOT LINE
330.11'

237-400 .668A.
559-310
B.E. HENSON
417-606

188-5 J.F. & A.E. MILLER
88.19 Ac. (Tp. Civil)
1392 Ac. Village
603-112

D.L. WILHEIM-MOODIE
914-1175
.335Ac.

A. KOETH
831-1
25m

D.W. Anderson 3.53 Ch. life estate
S.L. & M.L. ANDERSON
0.62 Ac. 852-109
896-415
223-34
353 Ch.

1.05 Ac.

LOT 29

Rodar, 599-128 (A partnership?)
623.84' 204.84'
LOT LINE
501-301
2.63 AC.
G.E.E. Young

Rodar 599-126
.321 Ac.

775-318
S.M. Rose
.32 A.

R.M. ANDERSON 1.36A.
537-223
10.32 Ch.

J.J. ROBERTSON
917-1004
1.40 A.

0.69 AC.
J.P. & J. Blakely
852-644
133.32'
180.08'
17.87'
351'

N
W E
SCALE 1"=66'

JAN. 1, 1996

1.75 Ch.
1.85 Ch.
60'
LAKE ST.
CORPORATION LINE

LOT 31

362-95
337-221
R.M. Anderson
.34A.

1.26 Ac.
537-219

LOT LINE
580'

LOT 32

8.92 Ac.
J.D. & D.L. PRITCHETT
1009-1082

KENWOOD ACRES VOL 17-129
J & B. RICHARDS
805-238
805-242
2.229±Ac
459'
318.5'
222'
MATCH LINE
SEE PAGE FOURTEEN

289'
W. DeMOSS
852-722
951-753
0.97 Ac.
516-974
W. & J. NOVAK
1.03
302'

212.5'
192.59'
631-1257 M. & A. MILLER
3.64 Ac.
J. & B. RICHARDS
806-1136

M.E. & A.Y. MILLER
983-302
.694

7
8
680'
1.0695 AC.

VOL 17-129-130
KENWOOD ACRES SUB.
Re-recorded: VOL. 20-PG. 7,8
418-30
RELATIVE REPRESENTATION
MIDDLEFIELD VILLAGE
PG. 13
G. & M. Warne

R.L. NEILL 359.58'
859-1297
MATCH LINE
4.516 Ac.
M.J. MILLER
985-311

SEE PAGE SEVENTEEN

√ indicates survey on file with tax map dept.

MIDDLEFIELD VILLAGE

SEE PAGE TEN

GROVE ST. 40'

LOT 29

LOT 32

LOT LINE

MATCH LINE

PAGE THIRTEEN

SEE PAGE FIFTEEN

SOUTH STATE AVE 66'

SCALE 1"=66'

JAN. 1, 1998

KENWOOD DRIVE 50'

VOL. 17 - 129
Re-recorded: VOL 20-PG 7,8

SEE PAGE EIGHTEEN

RELATIVE REPRESENTATION

MIDDLEFIELD VILLAGE
PG. 14

✓ indicates Surveyor on file with tax map dept.

MIDDLEFIELD VILLAGE

PAGE 15

SEE PAGE ELEVEN

LOT LINE

B & O R.R.

P# 24
781-1199
1.92 Ac
CON'T

100'

330'

.697Ac
JOHNSON RUBBER Co.
619-1056

#3
.303 Ac
509-1052

.66 A.
Burton Manufacturing Co.
509-1052

Johnson Rubber Co.

3.01 A.

30' Easement
to Vil. Middlefield

Parcel # 4

Johnson Rubber Co. .33 Ac.
633-236

#2
.09 Ac.

A.F. JR & L.M. SHIRKEY .33 Ac.
1025-91

#1
509-1052
.083

N.E & F.N. FRANK
1079-435
1035-96

Middlef'd Bowl'g & Recr. Inc.
246-240 ±3.1A.

516-148
F.H. FRANK .217A

.083A.

247-473 JOHNSON RUB. CO

PLATS 4-22

400-999

4.46 A

Vlchek Plastics Co.

VALPLAST ROAD 50'

66' AVE

FOURTEEN

SEE PAGE

427-684

5.71 Ac

The Johnson Rubber Co.

MATCH LINE

SIXTEEN

SEE PAGE

SCALE 1"=66'

JAN. 1, 1996

LOT 32

SOUTH STATE

360'

M+J SOLTIS
843-913
1.0132

359.87'

C&B, ROOSE JR
619-305

452-27

4.45 AC

Vlchek Plastics Co.
470-790

1890'

1530'

B.J. HARWOOD
611-1127

685-89
R & J STONE
0.554 AC.
882-307

THE FEDERAL IMPROVEMENT COMPANY

15.31 Ac.
571-1126

753-902
753-907
KRAFTMAID CABINETRY, INC.
850-651
4.99 Ac.

796-346
0.25 Ac.
THE FEDERAL IMPROVEMENT COMPANY

0.06 Ac.
796-406

MATCH LINE

SEE PAGE NINETEEN

√ indicates surveyon file with tax map dept

RELATIVE REPRESENTATION

MIDDLEFIELD VILLAGE

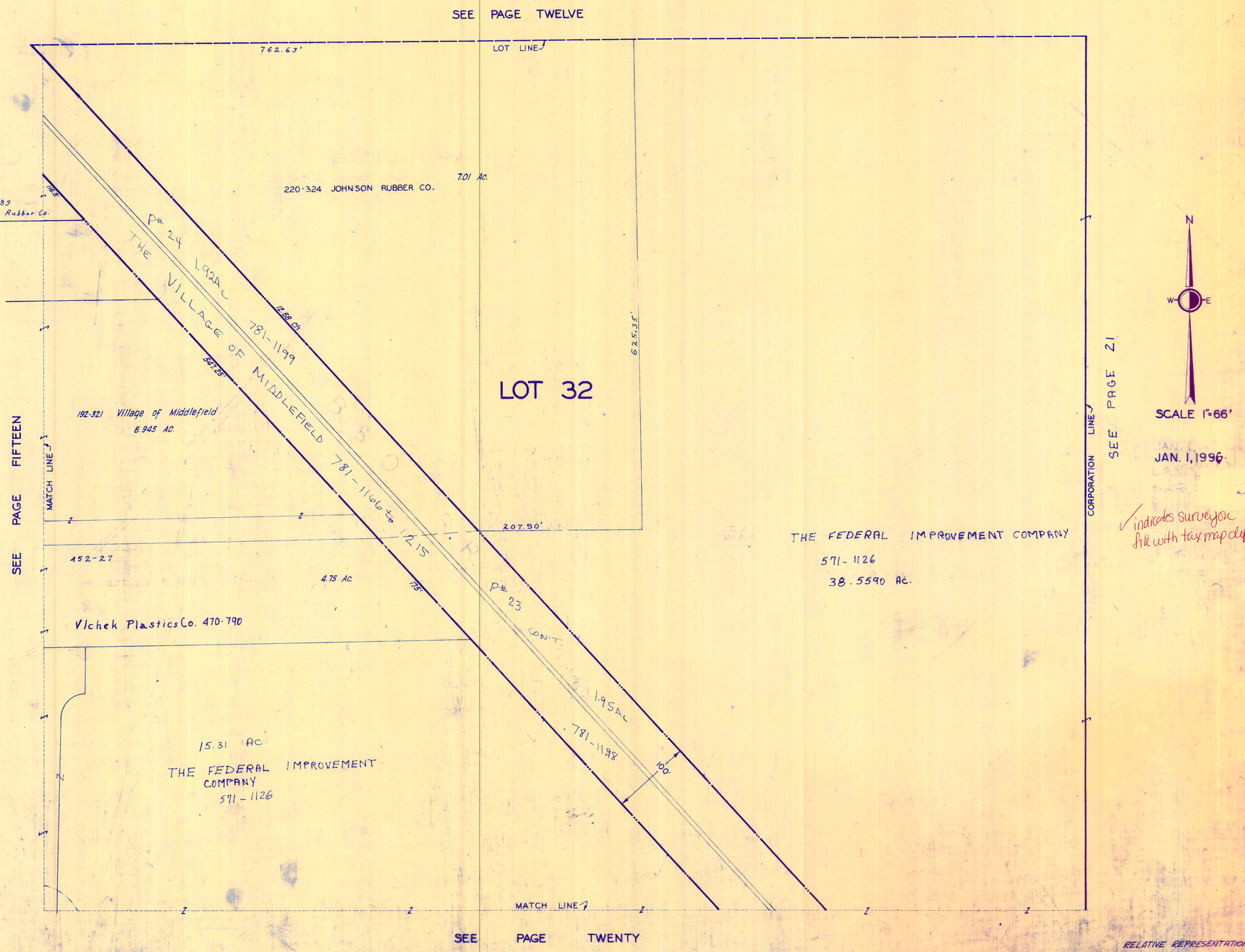

✓ indicates surveyor file with tax map dept.

RELATIVE REPRESENTATION

MIDDLEFIELD VILLAGE

PAGE 17

SEE PAGE THIRTEEN

VOL 17-129
KENWOOD ACRES SUB.
Re-recorded: VOL. 20-PG. 7,8

418-50

MATCH LINE

Lawrence E. and Diane J. Reynolds
722-550
.9427 Ac.

W.H. PARNABY, JR.
956-631
.5631 Ac.

.8448 Ac.

894-10
410-1035
THE KAUFFMAN FAMILY TRUST
1.04 A

LOT 31

.1957 Ac.

.672 Ac. 16.59 Ch. .532 Ac. .5 Ac.

J.J. & A.E. MILLER
603-112
13.92 Ac. (VILLAGE)

E.R. JOHNSTON
884-786
884-1016
927-11

A.L. MARTON
843-548

D.M. & D.J. HOSTETLER
929-660

.56 Ac.
601-53
P.H. & L.J. Smallwood

CLOVERDALE ESTATES II
12-145
SL 1-8 NORTHEAST ENTERPRISES 643-540

J.M. KULA & J.A. KLEVE
963-769
.514 Ac.

D. Watson
815-916

319-271
803-1124
~~2.87 Ac. Twp.~~
~~2.00 Ac. Vill.~~

A.& T. WATSON
831-591
853-430

L.L. PITCHER
979-1103
.5 Ac.

FRITINGER FAMILY TRUST
895-279
1.69 Ac.

D. & G. WATSON
808-1254
.569 Ac.

.572 Ac.

.63 Ac.

CORPORATION LINE

CLOVERDALE DR.
(TOWNSHIP)

EDGEWOOD DRIVE

LAKE AVE

60'

265.55'

R. NEILL
839-1297
183.01' .565 Ac.

454-834

M.J. MILLER
985-311
4.516 Ac.

8

J. & B. RICHARDS
806-1136
1.0695 Ac

680'

113.56'

400-773
15 Ac.

423-657

LOT 32

1.75 A

416.8'

J. & M. Usher

1.50 A.

Christine Greenaway
677-635

586.4'
552.33'

THE SMALLWOOD FAMILY TRUST Tp. & Vill
ESTHER R. SMALLWOOD, TRUSTEE
922-1202 (New Survey)
817-508
~~302-181~~
~~1022~~
~~1023~~
2.058 Ac.
~~2.067 Ac.~~ LEFT

162.34

400-771
551-601
574-1189
D. Smallwood 1/3 INT.
& TRUSTEE 2/3 INT.
J. HAUSTER 2/3 INT.
15 Ac. Tp. & Vill.
3.80 Ac. Vill
966-26

369'

R.A.A.L. BOWLING
1048-255
4-17-96

~~E.M. CHUPP~~
TRUSTEES
~~840-852~~
1007-843

2.058 Ac.

552.33

.86 Ac. PARCEL

.38 Ac.

30' ROAD

CORPORATION LINE

552.53

840-350
966-26

.48 Ac.

EIGHTEEN

MATCH LINE

SEE PAGE EIGHTEEN

N
W E
SCALE 1"=66'

✓ indicates survey on file with tax map dept

VOL 21-125 - ANNEXATION

S/L 1 = 1.492 Ac

S/L 2 = 1.6 Ac

RESOLUTION 93-27 — ORDINANCE 94-104

CORPORATION LINE

CORPORATION LINE

SEE PAGE 26

JANUARY 1, 1996
RELATIVE REPRESENTATION

MIDDLEFIELD VILLAGE

PAGE 18

KENWOOD DRIVE 50'

VOL 17 - P. 129
Re-recorded: VOL. 20 - PG. 7,8

418-50
960-1016
717-834

1.0695
8
113.56

M. Warne

1.77 A

E.H. FAULK, TRUSTEE
890-795
979-707, 709
1.325 Ac.

F.L. Mapes & E.M. Dixon
484-444
.66 A
893-28

SEE PAGE FOURTEEN

M. & B.F. MIHALISIN
885-155
0.662 Ac.

~~D. NULICK~~
~~878-407~~
885-155

J.R. & K.D. LINBERG
1039-245
12-96

0.662A

R.L. WARREN
981-27
542-85
.661Ac.

E.L. MILLER, JR.
799-684
.66 A.
288.60'

L. & R. BLAIR
665-731
.52A.
288.60'

E.J. & E.A. Keige
D.A. Hazelett
852-961
.29A.

PARCEL #2

J.A.I. Pitorak
705-956
.35A.

852-961
.115Ac.

E.M. GIBBS, TRUSTEES .54A
L.C.H. GIBBS
631-569
1000-639, 641, 643

M.L. Fenselon 1/3
C.J. CRAMER 1/3
A.L. CURRY 1/3
.50 Ac.
678-80

D. J. Warne
576-970
.50 Ac.

435-410
502-3
826-496
826-492
946-21
2.68

15 AC.

D.R. Smallwood, TRUSTEE

400-773

SEE PAGE SEVENTEEN

MATCH LINE

LOT 32

MAIN ST SOUTH STATE AVE 66'

SEE PAGE NINETEEN

SCALE 1"=66'

✓ Indicates survey on file with tax map dept

416.10'

400-771
551-601

1/3 INT. D. Smallwood, TRUSTEE 15 AC. Tp # VILL
2/3 INT. J. HRUEGER 3.80 Ac. Vill.
551-601
574-1189

966-26

719-562
0.480 Ac.
Village of Midd.

686.1'

568-1209
(6.15 Ac. Village)

392-118
0.146 A
Midd. Vill.

14 Ac. Tp # Vill.

282-320

2.14 A.

444-837

Geauga Industries Co.

Geauga Ind. Co.

CORPORATION LINE

JANUARY 1, 1996
RELATIVE REPRESENTATION

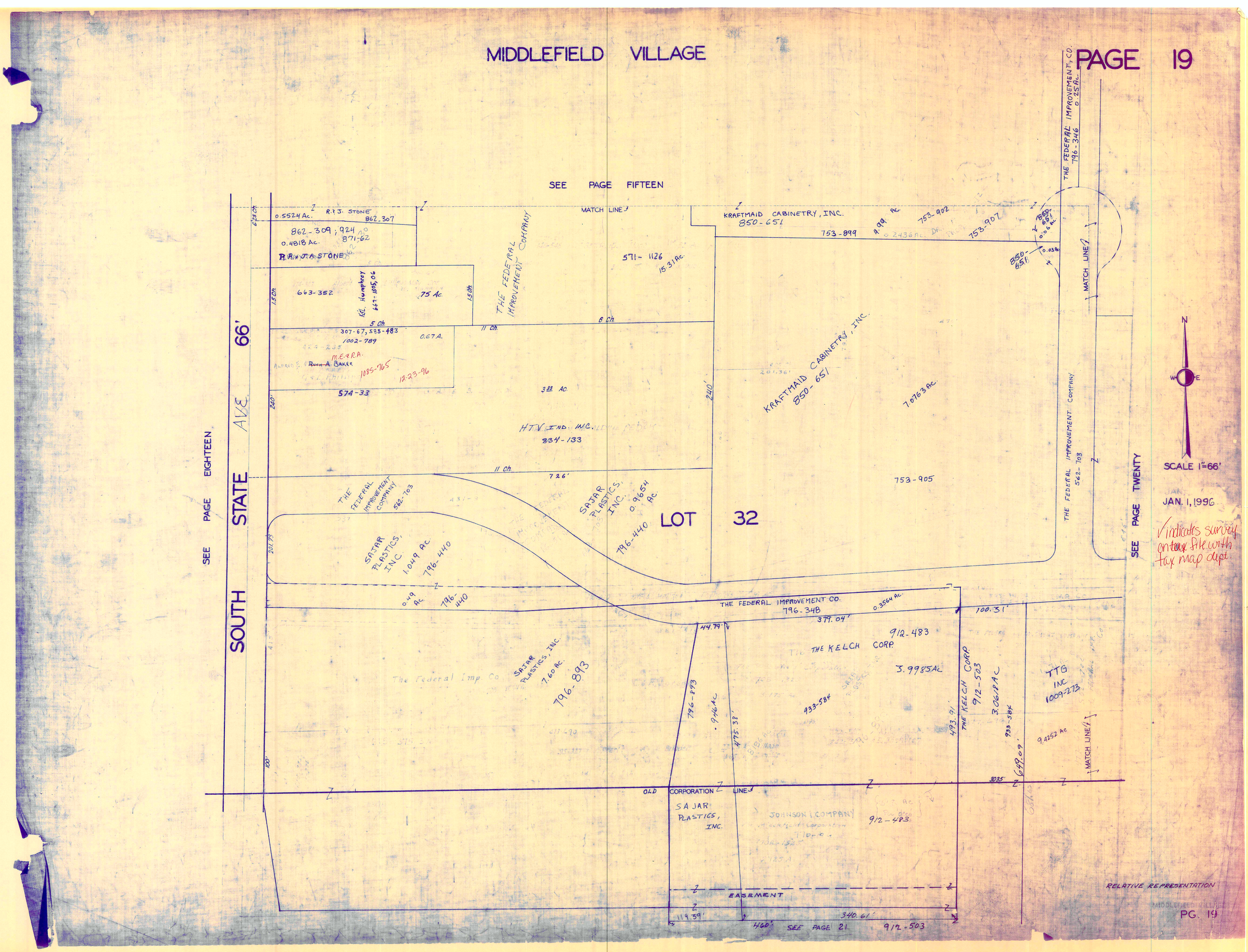
MIDDLEFIELD VILLAGE
PAGE 19
SEE PAGE FIFTEEN
SEE PAGE EIGHTEEN
SEE PAGE TWENTY
SOUTH STATE AVE 66'
LOT 32
MATCH LINE
KRAFTMAID CABINETRY, INC.
850-651
THE FEDERAL IMPROVEMENT COMPANY
SAJAR PLASTICS, INC.
THE KELCH CORP.
TTG INC.
OLD CORPORATION LINE
EASEMENT
SCALE 1"=66'
JAN. 1, 1996
✓ indicates survey on tax file with tax map dept.
RELATIVE REPRESENTATION
PG. 19

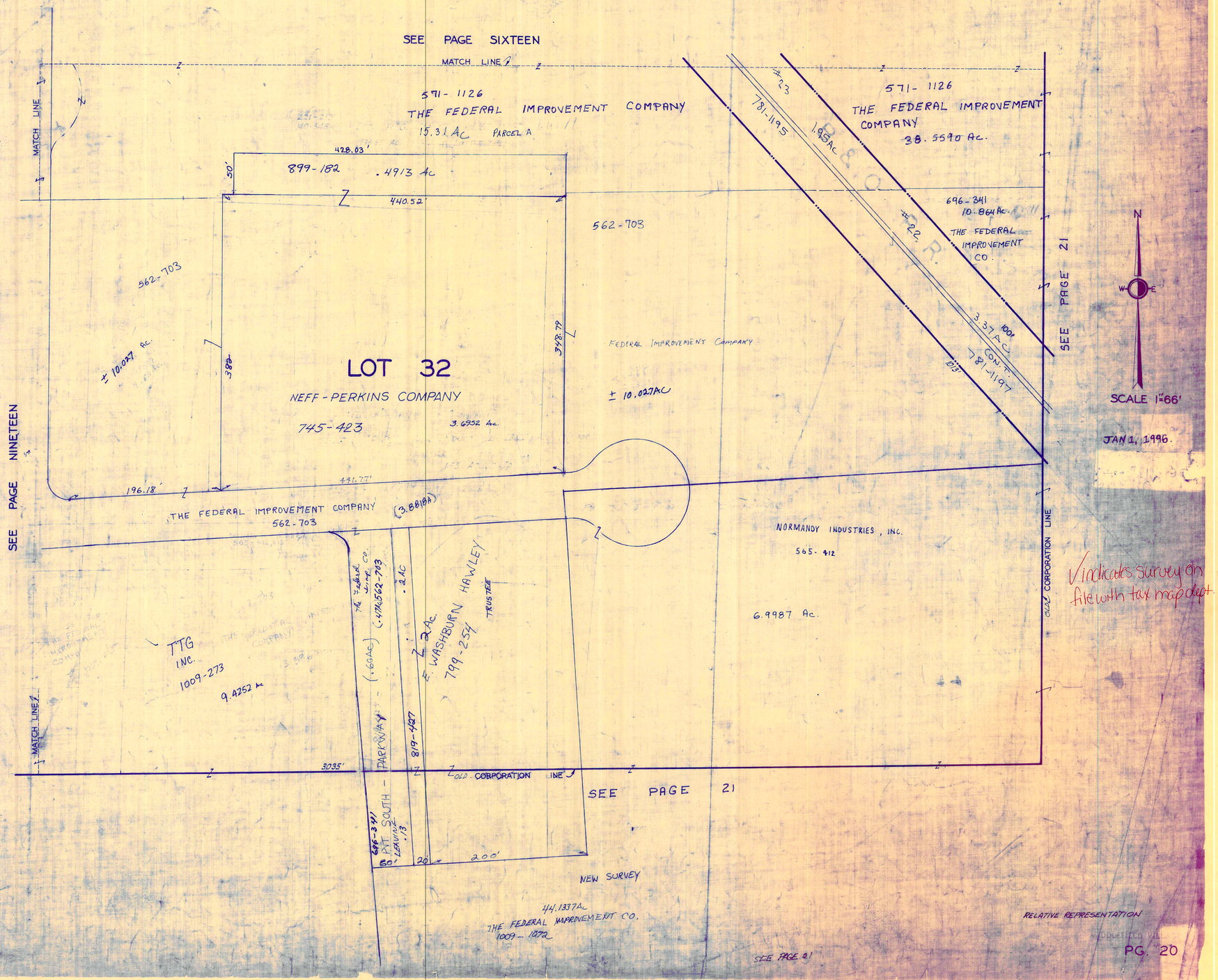
SEE PAGE SIXTEEN
MATCH LINE
571-1126
THE FEDERAL IMPROVEMENT COMPANY
15.31 Ac
PARCEL A
428.03'
899-182
.4913 Ac
50'
440.52'
562-703
562-703
± 10.027 Ac.
388
348.79
FEDERAL IMPROVEMENT COMPANY
LOT 32
NEFF-PERKINS COMPANY
745-423
3.6952 Ac.
± 10.027AC
196.18'
441.77'
THE FEDERAL IMPROVEMENT COMPANY
562-703
(3.8818A)
NORMANDY INDUSTRIES, INC.
565-412
6.9987 Ac.
TTG INC.
1009-273
9.4252 Ac
(.60AC)
.2AC
E. WASHBURN HAWLEY
799-254
TRUSTEE
819-427
3035'
OLD CORPORATION LINE
SEE PAGE 21
696-341
PVT. SOUTH - PARKWAY
LEAVING .13
60'
20'
200'
NEW SURVEY
44.1337Ac
THE FEDERAL IMPROVEMENT CO.
1009-1072
SEE PAGE 21
SEE PAGE NINETEEN
MATCH LINE
571-1126
THE FEDERAL IMPROVEMENT COMPANY
38.5590 Ac.
781-1195
1.95Ac
696-341
10.864 Ac.
THE FEDERAL IMPROVEMENT CO.
3.37AC
CON.T.
781-1197
SEE PAGE 21
N
SCALE 1"=66'
JAN 1, 1996.
OLD CORPORATION LINE
✓ indicates survey on file with tax map dept.
RELATIVE REPRESENTATION

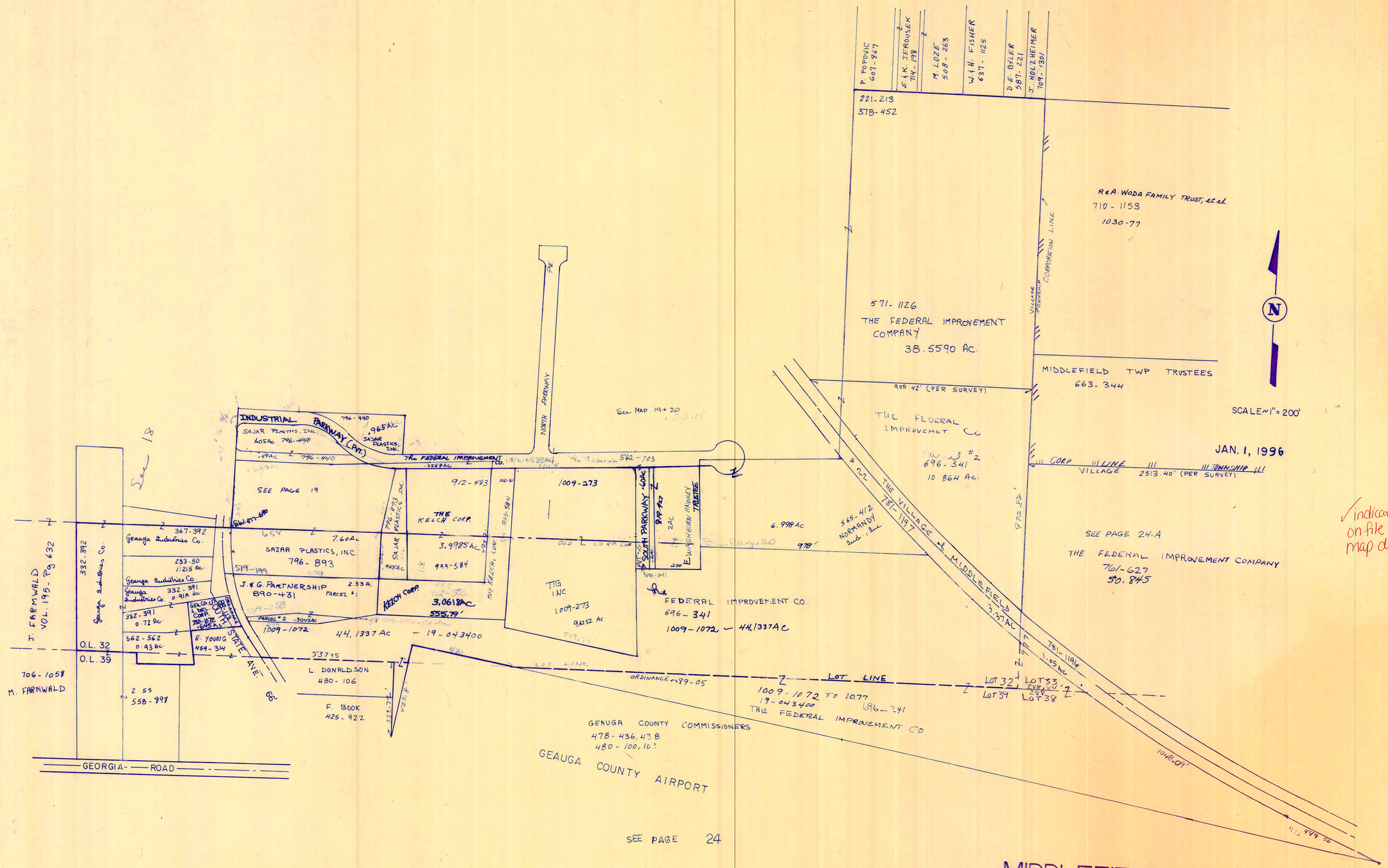

✓ indicates survey on file with tax map dept.

W. WALDEN

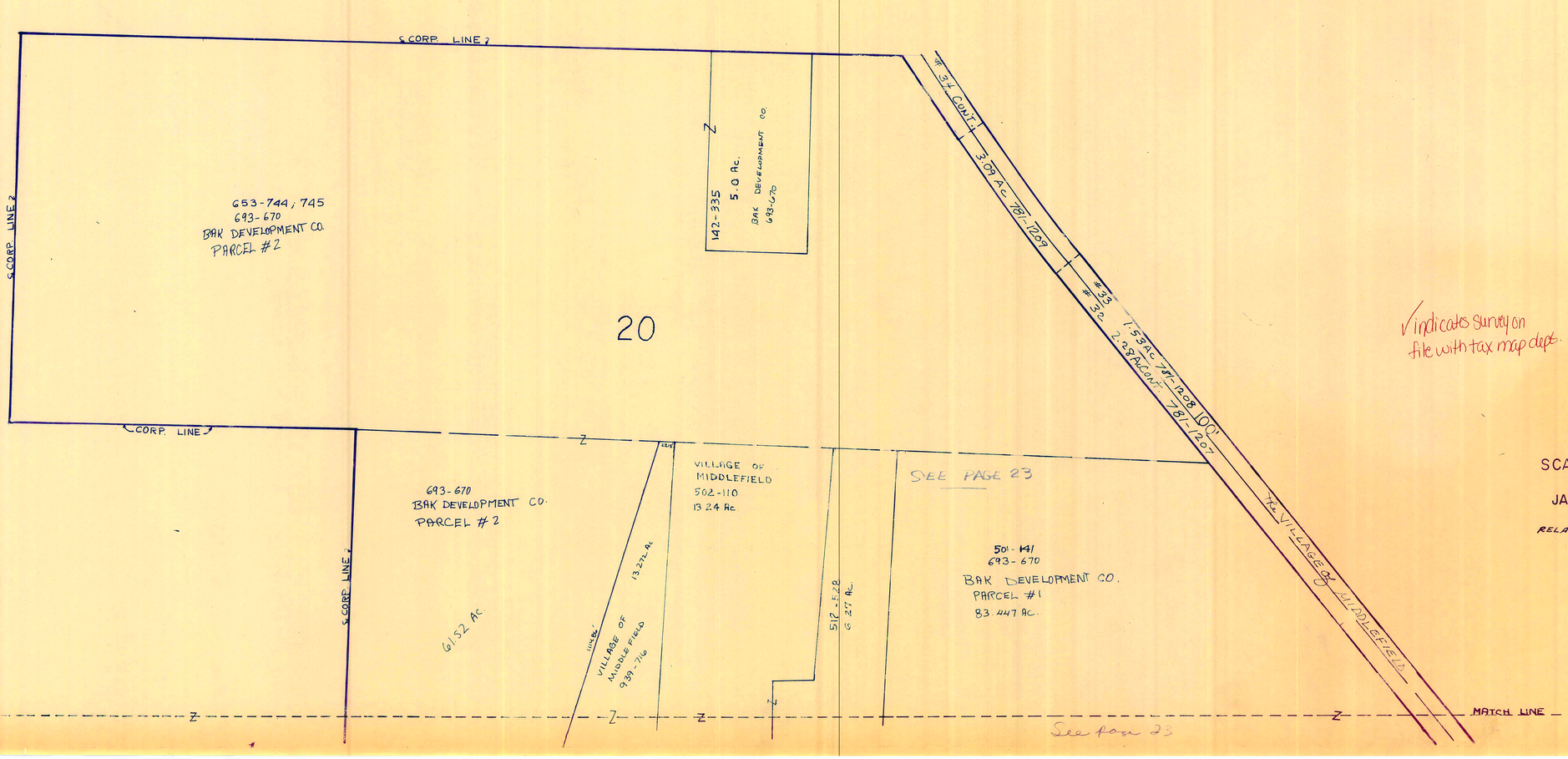

√ indicates survey on file with tax map dept.

N

SCALE 1" = 200'

JAN. 1, 1996

RELATIVE REPRESENTATION

MIDDLEFIELD VILLAGE
PG. 22

See Page 22

MATCH LINE

VILLAGE OF MIDDLEFIELD 502-110 13.24 Ac.

512-528 N 6.27 Ac.

MIDD. VILLAGE 247-427 2.0 Ac.

501-141

693-670 BAK DEVELOPMENT CO. PARCEL #1

H.B. WILLIAMS ET AL 983-1204

178-236

705-947 THE VILL. OF MIDD.

VILLAGE OF MIDDLEFIELD 939-716

13.272 Ac.

6.17 Ac. PT. OF MID-MEADOWS ASSOC. BLOCK "A"

MID-MEADOWS ASSOC. PHASE #1 1.202 Ac. VOL. 21-122

OPEN SPACE 'B' 1.1689 Ac. 813-433

VILLAGE OF MIDDLEFIELD 2.8 Ac. 748-1179

MIDD. VILLAGE 629-250 1.68 Ac.

21

693-670 653-744, 745 BAK DEVELOPMENT CO. PARCEL #2

61.52 Ac

5.6573 Ac. (total)

MEADOW VIEW PLACE 60'

SEE DETAIL

NANTUCKET TERRACE

813-433 OPEN SPACE 'A' 1.4479 Ac.

J.A.K. & K. MORDESOVICH 958-654

853-132.6 810-1057 K.R. KAISER .746

23A

BLOCK "B"

2.0826 Ac.

MIDD. LTD 835-1290 864-136

2.1924 Ac.

4.101 Ac. GEAUGA HOMES LTD. 705-876

NORTHVIEW PARTNERSHIP 7.0178 Ac. 785-753 805-964 873-530

BURDKIDZ, LTD.

8/10-921

8/10-920

0.34 Ac.

505-377 G. KILIAN 582-980 1.68 Ac.

D. WILLIAMS 254-88 889-689 1.0 Ac.

I. WHITE (MASTER) 627-757 868-284 1.0 Ac.

K. ASHBA 890-54 1.147 A

A.C. ATIV WATSON 927-663 1.148 A

0.37 Ac.

SOL. 14-E716 NORTH VIEW DRIVE

R.M. YSC. LOCKERMAN 1.23 Ac.

D.D. ZIEGFELD 542-55 0.50 Ac.

M.J. & MINASIAN 1.23 Ac.

T.F.K.M. ALLEN 933-411

VILLAGE OF MIDDLEFIELD

E.L. NORMILO 896-586

B. TRASK

I. WHITE 687-756 896-3722

617-1079 819-1060

342

SR. 87 WEST HIGH STREET KINSMAN RD. SR. 87 WEST HIGH STREET

30

1.72 Ac. MIDD. BANK 725-4

R & J RUGERS 538-301 30 Ac.

J & M HERDMAN 452-955 1/A 693-633

SHELL INVESTMENTS 10.80 Ac. 742-1026

OLD CORP. LINE

B.S. TROYER ENTERPRISES, INC. 869-318 4.45 Ac.

CORPORATION LINE - 165

T.M. & R.A. MOSS 1056-1131

627-96

HARRINGTON SQUARE 657-779 31.044 Ac.

NANTUCKET COVE TOWNHOUSES SEE - PAGE 23A

32 2.18 Ac. 781-1207

Parcel # 31 CONTINUED TO VILLAGE OF MIDDLEFIELD 4.25 Ac.

OLD CORP. LINE

693-670 BAK DEVELOPMENT CO. PARCEL #1

3-21-96 CERTIFIED PLOTTED 1041-555

SCALE 1" = 200' JANUARY 1996

N

SPRINGDALE SUB. #1 9-13

SPRINGDALE SUB. #2 2-13

OAKDALE ST. VOL. 9-13

ELMWOOD ST.

MAPLE AVE.

CEDARWOOD CT.

SPRINGDALE DRIVE

MEADOW VIEW DRIVE NORTH

RE-RECORDED VOL. 20-625

SR. 87 WEST HIGH STREET

7.705

3.016

0.34 Ac.

VOL. 22-1 4.493 Ac.

COUNTRY HERITAGE HOMES 693-355 1.12 Ac.

1995 ANNEXATION LINE

ORDINANCE - 94-105 ANNEXED

P.S. FRANKLIN 951-731 5 Ac.

CORPORATION LINE

MIDDLEFIELD PARKWAY 693-338 99.98 Ac.

CORPORATION LINE ANNEXED 6-23-93 ORDINANCE 93-113

MIDDLEFIELD TOWNSHIP - SEE MAP E+I

CORPORATION LINE

MATCH LINE

100.31'

652.01

225.8

TOWNSHIP

31

BLDG 23 SEE TAX MAP 23A

UNIT/1 E.R. BLASCHKE & B. SCHENCK / 954-114 / UNIT 2 E. & L. DOMOKOS SEE 23A / 954-115

SEE DETAIL SHEET 23A

SEE MIDDLEFIELD TOWNSHIP MAP E + I

SEE MIDDLEFIELD VILLAGE PAGE 26

√ indicates survey on file with tax map dept

RELATIVE REPRESENTATION

NANTUCKET COVE TOWNHOUSES

MIDDLEFIELD VILLAGE PAGE 23A



✓ indicates survey on file with tax map dept.

SEE MAP PAGE 21

SEE PAGE 24A

✓ indicates survey on file with tax map dept.

N

SCALE - 1" = 200'
JANUARY 1, 1996
MIDDLEFIELD VILLAGE
PAGE 24

VILLAGE OF MIDDLEFIELD CORP. LINE TOWNSHIP

781-1197

781-1196

781-1195

781-1194

LOT 32 / LOT 39 — LOT 33 / LOT 38 — 1559.91' — TOWNSHIP LINE

MIDDLE FIELD (BY ORDINANCE NO. 442 JAN 27, 1969) VILLAGE ANNEXED (1988-89) 89-05

.466Ac 480-102

89-05

VILLAGE

M.f L. SZEKELY 798-747 2.185Ac

VILLAGE

CHAGRIN OIL & GAS CO. 778-1167 1.514Ac VILLAGE

343.44'

SOUTH STATE STREET

166.43'

572.54'

GEORGIA ROAD

OLD STATE ROAD

VILLAGE LINE 1829.07'

SEE MIDD. TOWNSHIP - MAP J

BD. OF COMMISSIONERS OF GEAUGA COUNTY 480-100 21.549Ac

4322.07'

CORP. LINE

696-341

480-104 232-405

GEAUGA Co Bd. of COMMISSIONERS 18.848Ac

SEE TOWNSHIP MAP J

-TOWNSHIP- / VILLAGE LINE — CORP. LINE 2295.52'

CORP. LINE .43Ac 447.13' 449.24'

VILLAGE CORP. LINE

900'

SEE MIDD. TWP. MAP J

1271.03' CORP. LINE

TOWNSHIP / VILLAGE 688.33'

517.25' CORP. LINE

GEAUGA COUNTY BD. OF COMMISSIONERS 562-183 10Ac

4100' CORP. LINE

517.25' VILLAGE TOWNSHIP

VILLAGE 870.8' TOWNSHIP

433'

SEE MIDD. TWP MAP J

CORP. LINE 550'

TOWNSHIP LINE 433'

39

38

KRAFTMAID CABINETRY, Inc. 850-651 135.4668Ac

1303.88' VILLAGE TOWNSHIP LINE

OLD STATE ROAD

STATE

AVENUE 26-627

LOT 39 / LOT 42 — LOT 38 / LOT 43

VILLAGE OF MIDDLEFIELD — TOWNSHIP LINE — 1633'

VILLAGE / TOWNSHIP — CORPORATION LINE — S. 89°-02'-54" W 3028.60'

33' 202.50' CORP LINE 341.54'

S8 3.28

MADISON ROAD

ADAMS RD. 60'

1152.13'

SWINE CREEK

SCALE 1" = 200'

JANUARY 1, 1990

MIDDLEFIELD VILLAGE PAGE 24-A

✓ indicates survey on file with tax map dept.

SEE MIDDLEFIELD TWP. MAP J

CORPORATION LINE

ANNEXATION - 89-05
1988-89

TOWNSHIP MAP J
1.5 AC

CORPORATION LINE

761-627

THE FEDERAL IMPROVEMENT COMPANY
51.85 AC

2.90
CORP. LINE TOWNSHIP
MAP J

VILLAGE OF MIDDLEFIELD
781-1196
1.05 AC

21
781-1195
.79 AC

CORP. LINE

MADSON ROAD

528

SEE TOWNSHIP MAP J

781-1194

SEE VILLAGE MAP PAGE 21

LOT 32
LOT 39

LOT 33
LOT 38

ANNEXED 1988-89
89-05

1009-1072

696-341

89-05

SEE VILLAGE PAGE 24

1988-89
ANNEXED 89-06

VILLAGE CORPORATION LINE

See TOWNSHIP MAP J

OLD STATE RD.

CORP. LINE

MIDDLEFIELD VILLAGE

PAGE 25

S/L	GLEN VALLEY FARMS #3	DATE	VOLUME
49			
50			
51			
52			
53			
54			
55			
56			
57			
58			
59			
60			
61			
62			
63			
64			
65			
66			
67			
68			
69	BRIDGE CREEK CONSTRUCTION	11-5-96	1079-337
70			
71			
72			

S/L	GLEN VALLEY FARMS #1	DATE	VOLUME
1	W.W. & B.M. HILL	9-10-93	953-532
2 ✓	~~D.J. HARRELL~~ R. HARRISON	~~9-4-95~~ 4-5-95	~~811-844~~ 1070-302
3	COUNTRY VALLEY ESTATES, LTD.	7-1894	988-395
4	W.H & E.A. DUNLAP	3-24-95	1011-240
5	J. LINNAN	12-9-94	1002-1179
6	J.J. ~~K~~ LAZZARA	~~9-20-96~~ 8-18-94	~~988-329~~ 1068-971
7	M.L. PATTERSON, SR. & Y.M. PATTERSON	1-4-94	968-149
8	B.H & S.E. KOONTZ	5-18-95	1015-712
9	COUNTRY VALLEY ESTATES, LTD.	9-30-94	995-1009
10	COUNTRY VALLEY ESTATES, LTD.	2-1-95	1007-128
11	M.B. & M.M. HANISH	12-30-93	967-1170
12	B.J. & G.T. WALLACE	12-30-93	967-1073
13	D.S. & P.J. MIHALIK	12-29-93	967-317
14	~~S. JEFFER~~ M.C. PETRAS	~~6-21-96~~ 5-20-96	1055-1096 ~~981-459~~
15	R.T. & J.M. ROSS	8-1-94	989-858
16	M.M. MUHL & B.M. LYNE	9-27-93	954-1115
17	R.A. & R.M. GEITHER	1-12-94	968-1315
18	EASEMENT: L.G. & S.K. HARRIS	8-19-96 ~~8-21-96~~	~~987-1238~~ 1065-319
19	E. & P.L. MARCHINY	9-27-93	954-1325
20	COUNTRY VALLEY ESTATES, LTD.	~~2-20-96~~ 3-18-96	~~988-337~~ 1041-353
21	R.R. & C.A. WOLFERT	8-31-94	992-929
22	COUNTRY VALLEY ESTATES, LTD.	2-1-95	1007-124
23	COUNTRY VALLEY ESTATES, LTD.	2-1-95	1007-126
24	V.J. GIBALDI	12-8-94	1002-912
25	E. & A. KUBIK	3-27-95	1010-1098
26	A.T. & D.J. WEATHERHOLT	12-10-93	964-1135
27	S.J. & M.E. SARGENT	8-22-94	991-1021
	GLEN VALLEY FARMS #2 VOL 21 — P. 116 & 117		
28			
29	DAMON Homes Inc	9/25/96	1070-428
30			
31	~~DAMON HOMES, INC~~ E.W. NOVAK	~~5-24-96~~ 10-27-95	~~1034-629~~ 1052-1165
32	~~DAMON HOMES, INC~~ S.C. & A.E. DAY	6-26-95	~~1069-527~~ ~~1074-298~~ 9-13-96 1074-453
33	DAMON HOMES, INC.		
34	W.J. BADELL & D.S. MONTGOMERY	6-12-96	1055-55
35	S.M. & C.S. STEFANIK	5-25-95	1016-424
36	C.C. & M.L. MULLETT	8-25-95	1025-782
37	~~K.E. KRESCONKO~~ W.R. & L.F. MEDVED	9-3-96 ~~12-2-95~~	1047-882 ~~1035-1259~~
38	S.E & T.L. EVERS, dba POPLAR RIDGE FARMS	4-16-96	1047-1215
39	S.E & L.A. KLEIN	~~10~~ 5-31-95	~~1032~~ 1038-783
40	DAMON HOMES, INC.	9-5-96	1068-320
41	~~J.J. HACKER & D.E. FERRY-HUDSON~~ 8-1-96 ~~D.P. LOCHER & E. PAINTER~~ W.J. & V.I. CORNELL	2-24-95	1060-1063 1008-557
42			
43	F.W. KLARICH	7-11-95	1020-1136
44	~~DAMON HOMES, INC~~ J.L. KISH & K.A. COWHER	6-21-96 ~~10-27-95~~	1056-173 ~~1034-627~~
45	~~DAMON HOMES, INC~~ RD LWA Digital	~~10-27-95~~ 1060	~~1034-627~~ 1060 736
46	HARRISON DEVELOPMENT CO. INC J.A.B. Casta	8-2-96 ~~5-17-95~~	~~1015-1930~~ 1062-744
47	J.C. BANN	10-9-95	1017-1016
48	~~P.M. & J.M. WALTERS INC~~	6-14-96 ~~5-17-95~~	1055-447 ~~1015-1930~~

✓ indicates survey on file with tax map dept.

PAGE 25

129.0826 Ac
ORDINANCE 91-150
MIDD. ANNEXED 12-24-91

SCALE 1" = 200'
JAN. 1, 1996

TOWNSHIP OF MIDDLEFIELD
738.51 N 89-52-09 W
VILLAGE

CORPORATION LINE
NEW CORPORATION LINE
RESOLUTION 95-12
BOARD OF EDUCATION 578-115
O.D. CORP LINE
CORPORATION LINE

VILLAGE / TOWNSHIP
N 1-03-06 W 1244.10' CORPORATION LINE

A.M. ROTHENBUHLER
811-800

CORPORATION LINE
1390.39 N 89-28-51 W

599.77 CORP. LINE

R+D WIRT 822-1146
SEE - TOWNSHIP - MAP F
2.5Ac 885-173
CORP LINE

23

R. WODA 1/3 INT.
D. WODA 1/3 INT.
L. WODA 1/3 INT. TRUST
3-4-96
1042-1809

VILLAGE = 40.55Ac

710-1153

S 89-27-55 E
1244.32
CORP LINE

10.83Ac IN THE TWP. 710-1153
SEE MIDD - MAP - F+J

CORP. LINE
LOT LINE
VILLAGE OF MIDDLEFIELD
TOWNSHIP OF MIDDLEFIELD

SEE MIDD. TWP. MAP F & J

28

1801.22
1132.15
MADISON
ROAD
SR 528

22

S0-05-33 W 9.56Ac

SEE PAGE 4

~~1060-757 AM. #1~~
T.H. PAGE, INC. ✓
1060-761
(10.452Ac)
29.27Ac
~~29.86Ac~~

THOMAS H. PAGE, INC.
✓ 1060-761
~~18.3495Ac~~
N&W 10.452Ac

GLEN VALLEY FARMS — VOL 24-10 PAGE 3 / VOL. 21, 116 — 895-197

BRIAND COURT

492.84

(10.452Ac) 1060-761 T.H. PAGE INC.

CORP. LINE

CORP. LINE - TWP

LANTERN COURT

MCCARTHY DRIVE

GLEN VALLEY DRIVE

CHRIST COVENANT CHURCH
8418-366

CORP LINE
214.02

CORP LINE
300

CORP LINE - TWP
695.90

SEE TWP MAP F + MAP J

OPEN SPACE #2
1.726Ac

GLEN VALLEY FARMS
CORP LINE
407.26

SEE TWP MAP J

S0-20-03 W
CORP LINE

12.31Ac

CORP LINE

SEE PAGE 8
R.J. GELIK 746-805
VILLAGE OF MIDDLEFIELD
TOWNSHIP OF MIDDLEFIELD
V. + J. CARLSON 377-602

MIDDLEFIELD TWP
SEE MAPS - F + J

29

SEE TWP MAP F + MAP J

KINSMAN ROAD
380.41'

E. HIGH ST.
N 84-46-44 W 1259.85' SR 87

N

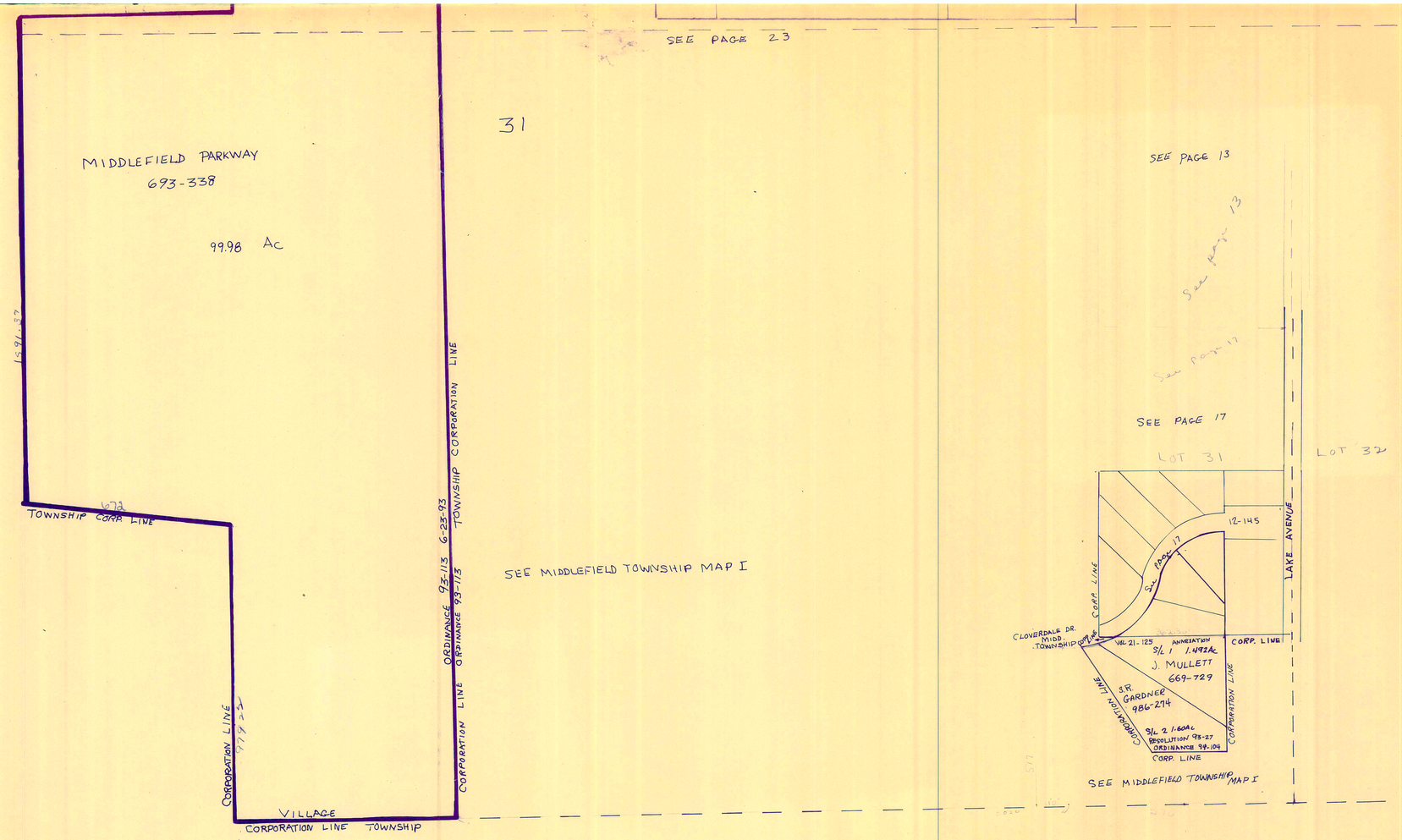

✓ indicates survey on file with tax map dept.

N

MIDDLEFIELD VILLAGE
MAP PAGE 26
SCALE - 1" = 200'
JAN. 1, 1996

MIDDLEFIELD VILLAGE

MIDD. VILLAGE — THE MAXH. & RUTH B. GOODING SURVEY — VOL 6 - Page 71

DATE	OWNER	S/L	AC	VOL	PAGE	TRANSFERRED TO:	S/L	DATE	VOL	PAGE	TRANSFERRED TO	S/L	DATE	VOL	PAGE	TRANSFERRED TO:	S/L	DATE	VOL	PAGE
	N. NELSON	1	0.26	562	720															
	R & D. BAUMGARTNER	2	0.275	801	687															
	F. FALES	3	0.275	387	456															
	S.L. THOMAS	4	0.275	480	812															
	T & R. MOSS	5	0.275	553	1278															
	L. McELROY AKA L. EDWARDS	6	0.275	710	586	P.E. GILDERSLEEVE	6	9/25/84	982	861										
	R & E. CHRISTAFFERSON	7	0.31	873	912	E. CHRISTAFFERSON	7	10/29/99	959	1222	E. CHRISTAFFERSON	7	6/30/94	986	942					
	" "	8		873	912	" "	8	"	"	"	" "	8	"	"	"					
	J. & M. BORKHOLDER	9	0.275	495	418															
	K. & J. HERRON	10	0.276	785	9															
	G. & J. TROPF	11	0.275	734	289															
		12																		
		13																		
	M. & D. MIHALISIN	14	0.58	798	1															
	L. & K. JONES	15	0.26	690	201															
	" "	16	0.42	"	"															
	D. & S. CLARKE	17	0.39	576	1351	J. CLARKE	17	5/27/94	983	136										
	T.A. & D.M. POLAKOWSKI	18	0.35	879	1107															
	W. & T. HOSTETLER	19	0.35	833	1012															
	J.W. & B. STEELE	20	0.26	765	891															
	R.L. & E.A. CSOKMAY	21	0.23+0.15	894	969															
	R. & L. KASER	22	0.37	524	33															
VOL 9-13	SPRINGDALE SUB. # 1 & # 2																			
	D. & M. PARTON	1	0.247	705	121															
	K. QUILLEN	2	0.25	550	892	J. STEVENS	2		619	392	M.E. & V. BOYLES	2	3/22/96	1010	590					
	P.L. WISEMAN	3	0.25	795	31															
	R.L. & T.K. DETWEILER	4	0.25	928	1318	C. & L.E. GAUSE	4	5/26/94	982	537										
	G.W. & B.J. WILKES	5	0.235	537	639															
	N. LANGHAM	6	0.293	915	933															
	A. & M. SATTERLEE	7	0.247	815	442	also Northerly 5' of S/L 8: 815-442														
	G. FULOP	8	0.282	780	739	also Northerly 15' of S/L 9: 780-739														
	A. & D. BARCIKOWSKI	9	0.250	537	924	also Northerly 25' of S/L 10: 537-924														
		10				also Southerly 50' of S/L 10: 936-270														
	E. STEWART	11	0.247	936	270															
	E. & E. SELBY	12	0.580	484	600															
	M.E. & E. BRILLA, III	13	0.524	912	14															
	W. & B. OSMOND	14	0.468	576	1033															
	" "	15	0.412	576	1032															
	A.B. & R.M. HILL	16	0.356	902	966															
	R. DEMARCO	17	0.313	693	1206	P.M. & R.J. DEMARCO	17	4-5-96	1083	740	R.J. & C.M. DEMARCO	17	12-27-96	1086	484					
	D. & C. HERSH	18	0.237	810	243															
	R.J. & A.M.Z. DETWEILER	19	0.250	878	90	R.L. & T. DETWEILER	19		1043	1082	G. & C. ZIEGLER	19	3/25/96	1043	1084					
	" "	20	0.250	845	1198	" "	20		"	"	" "	20	3/28/96	"	"					
	E. & C. ZIEGLER	21	0.250	702	551															
	J. & D. SMITH	22	0.250	617	728															
	L.G. & L.E. EIERMANN	23	0.250	593	909															
	B.R. HATCH	24	0.250	773	299	E.M. SCRUGGS	24	.850	1023	631										
	E. & M. COX	25	0.250	855	519															
	M.A. & K.A. CONTINENZA	26	0.237	921	66,68	K.A. CONTINENZA	26	.237	996	1022										
	J.L. & P.V. MILLER	27	0.249	537	672															
		28																		
	P.G. WATSON	29	0.332	959	837															
	NANCY L. SHUMINSKI	30	0.283	723	614															
	R. & J. WEIRICK	31	0.293	813	1031															
	T.L. & V. McEANENY	32	0.283	551	201	V. McEANENEY			974	499										
	W. & K. BLUE	33	0.283	591	1090															
	R. & D. KLEPPER	34	0.282	593	722															
	K. & E. FERRY	35	0.335	551	256															
	B. MAZZONE	36	0.342	551	181															
	D.M. MARES	37	0.333	775	1109															
	A. & S. PETRICK	38	0.333	661	337															
		39																		
	W.F. & D.M. CANTERBURY	40	0.333	552	913	A.R. & J.M. FREIBERG	40	0.333	1024	15										
	J. BRUCE	41	0.281	663	711															
	T. & P. AKERS	42	0.280	839	457															
	C.J. BRIGHAM	43	0.279	551	574															
	ALLEGHENY WESLEYAN METHOD.	44	0.237	647	541															
	M. & D. ROACH	45	0.332	856	447															
	J.W. & K.M. BLASIUS	46	0.350	551	540															
	R.A. & A. BRAUN	47	0.357	556	1077															
	J.R. HOSTETLER	48	0.335	937	625															
	W.J. SLY	49	0.332	766	771															